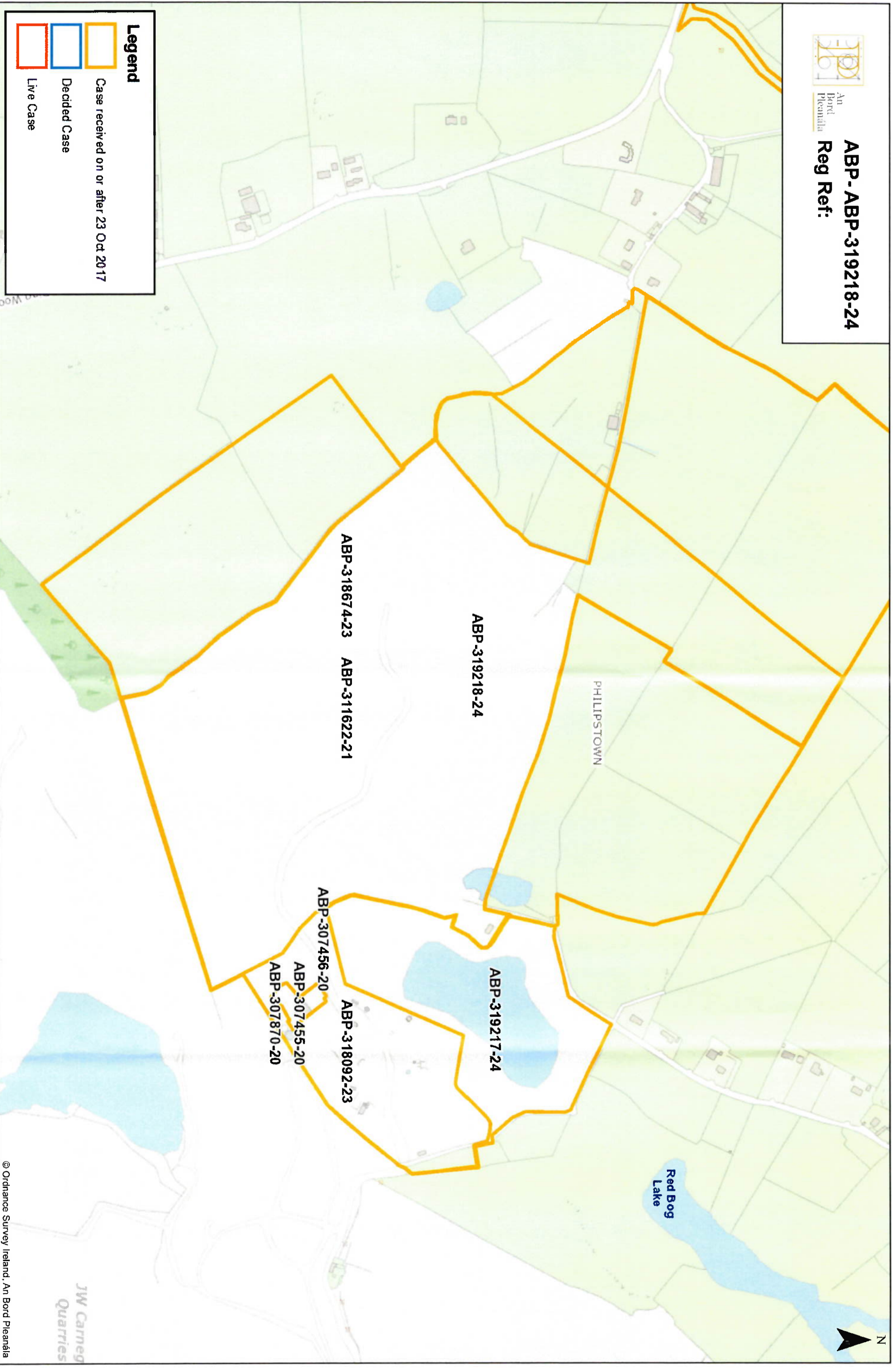
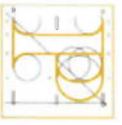


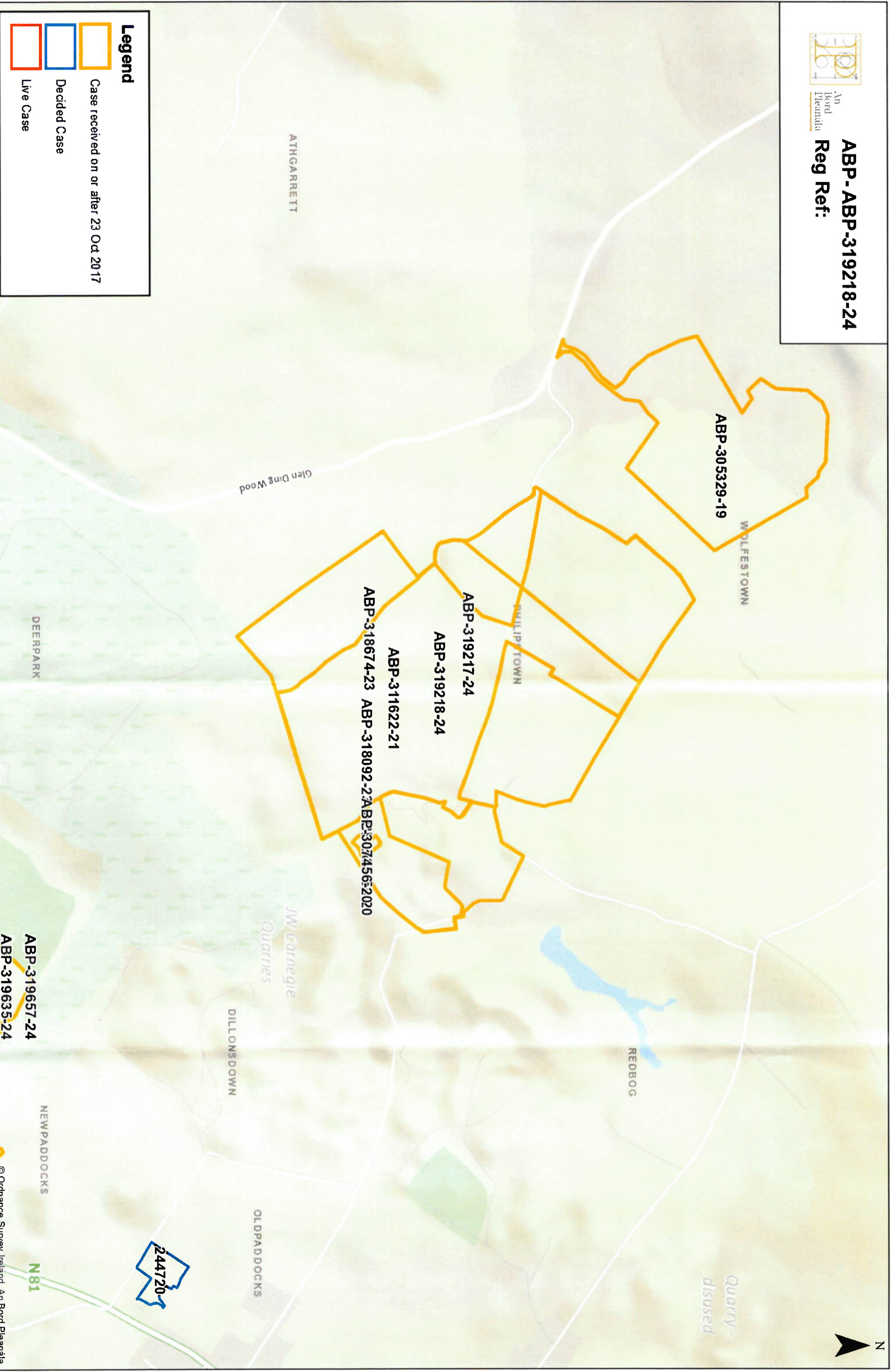
ABP-ABP-319218-24
Reg Ref:





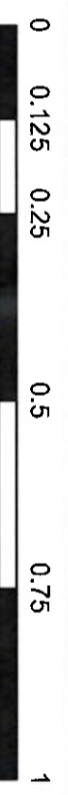
An Bord Pleanála

ABP-ABP-319218-24
Reg Ref:



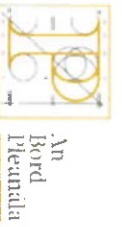
Legend

- Case received on or after 23 Oct 2017
- Decided Case
- Live Case



Date Printed: 08/05/2024
Printed by: Ian Kelly

© Ordnance Survey Ireland. All rights reserved. Licence No. OSI_NMA_007.



ABP-ABP-319218-24
 Reg Ref:

1837 Revised in 1908

NORTH NAAS B^y

ABP-305329-19

KOLESTOWN T^w

ABP-318674-23

SREDDOG T^w

REDDOG T^w

ABP-319657-24

ABP-319635-24

County	Townland	Trigonometrical Station
County	Municipal Ward	Antiquities (Site of)
Parish	Contours	For other information see Characteristic Sheet

The Representation on this Map of a Road, Track, or Footpath is no evidence of the existence of a right of way.


County	Townland	Trigonometrical Station
County	Municipal Ward	Antiquities (Site of)
Parish	Contours	For other information see Characteristic Sheet

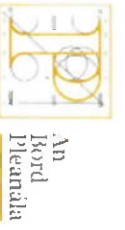
The Representation on this Map of a Road, Track, or Footpath is no evidence of the existence of a right of way.



Legend

- Case received on or after 23 Oct 2017
- Decided Case
- Live Case



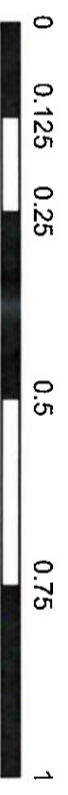


ABP-ABP-319218-24
Reg Ref:



Legend

- Case received on or after 23 Oct 2017
- Decided Case
- Live Case



Date Printed: 08/05/2024
 Printed by: Ian Kelly

© Ordnance Survey Ireland. All rights reserved. Licence No. OSI_NMA_007.

